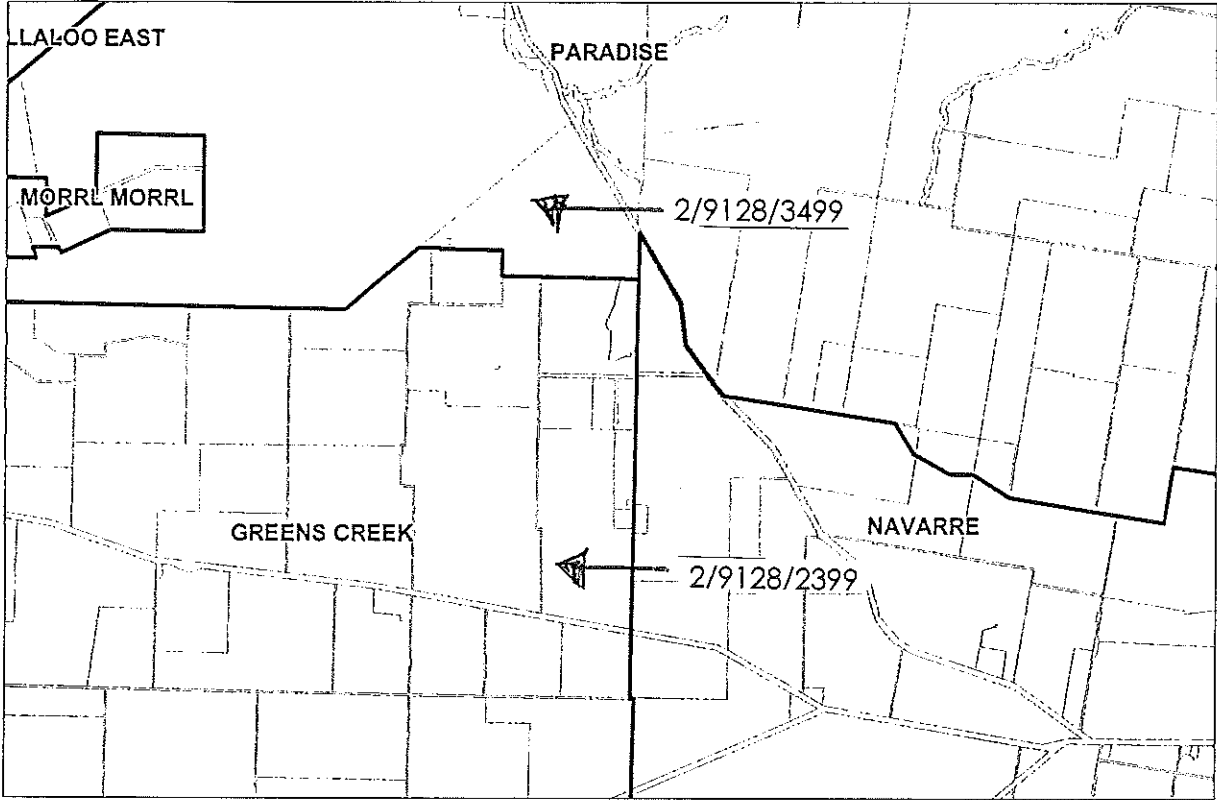
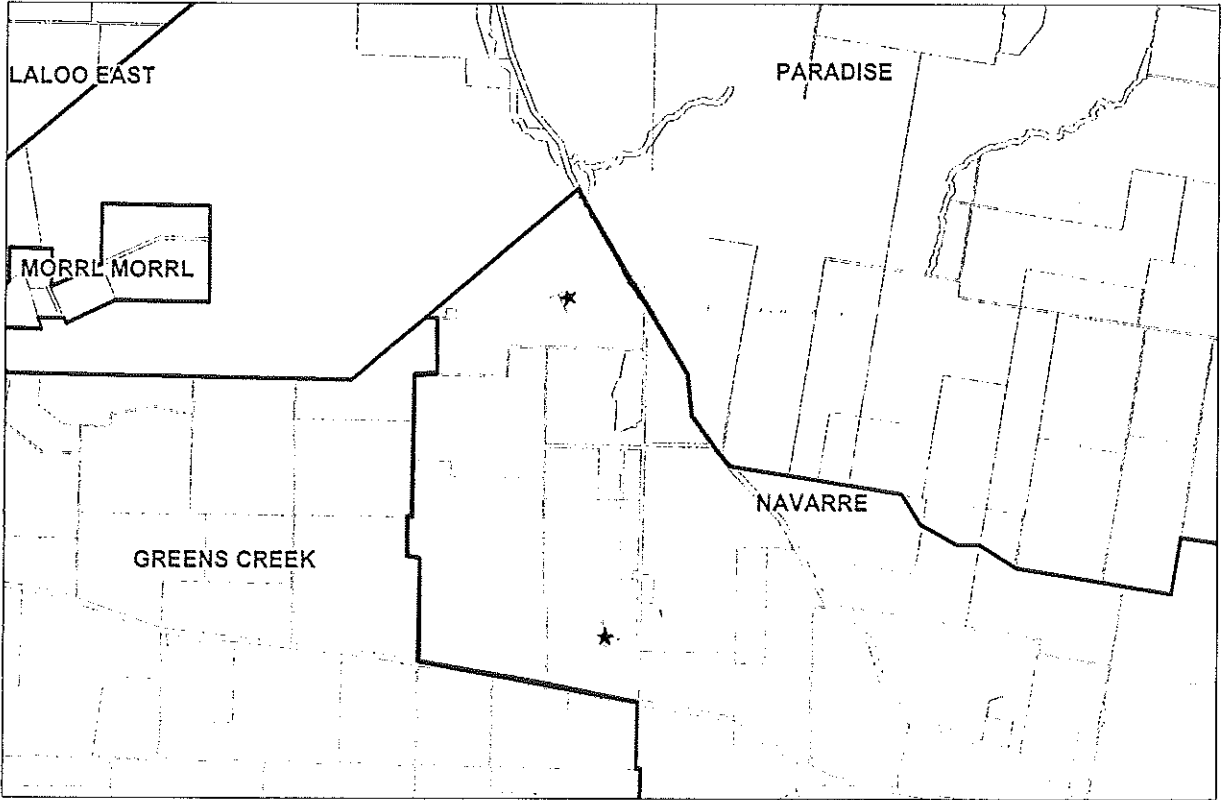


Current Locality Boundaries

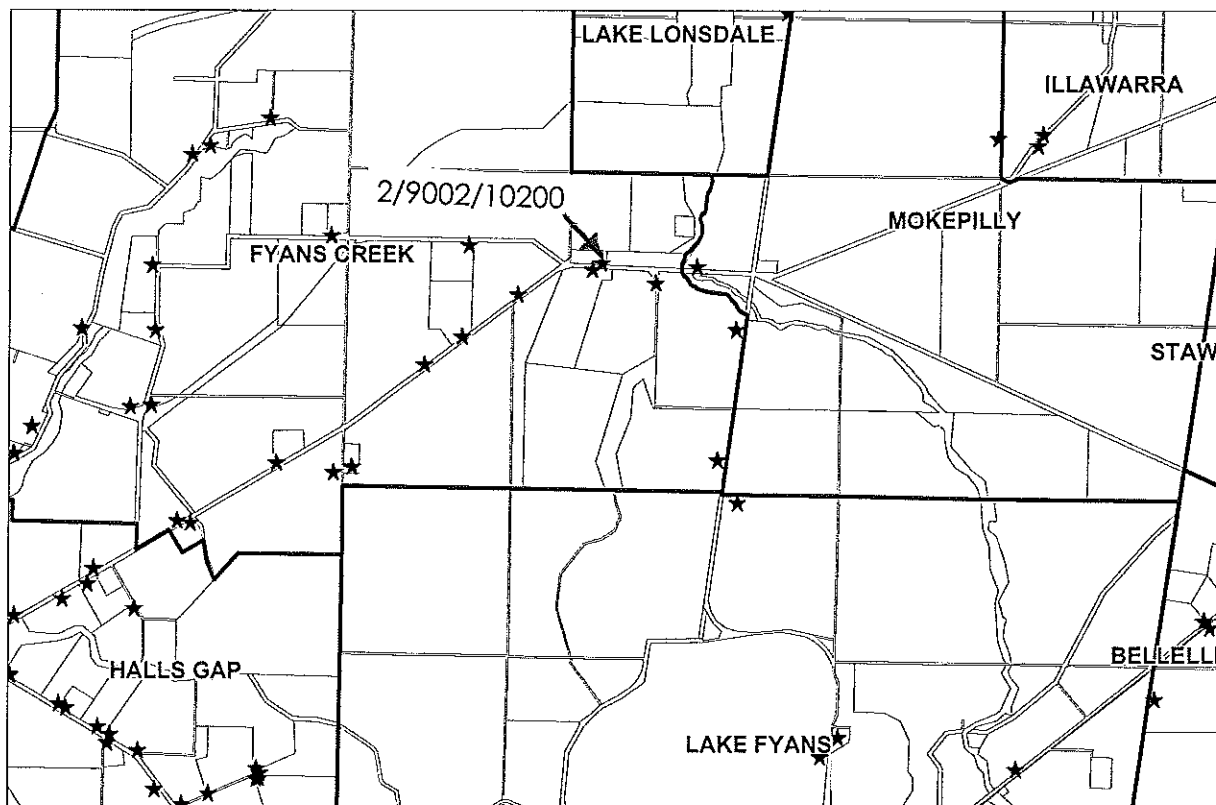


Proposed Locality Boundaries

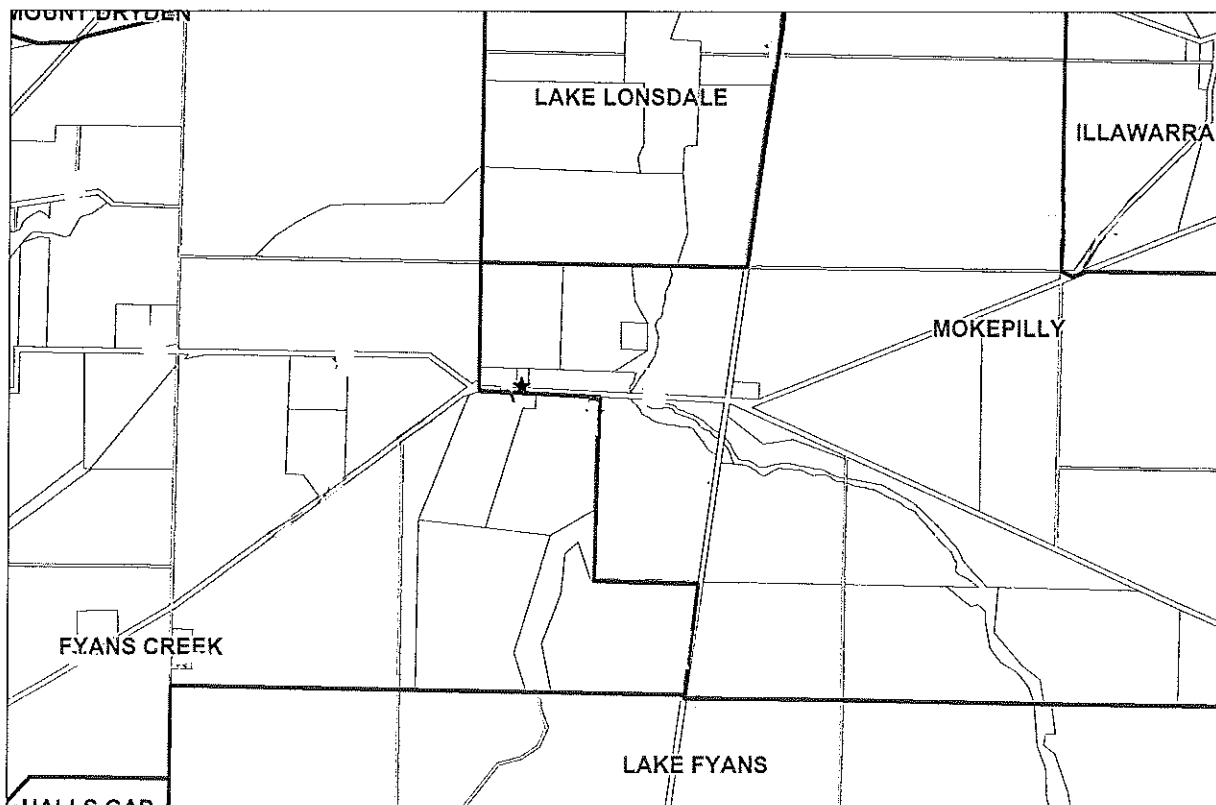


Current Locality Boundaries

B

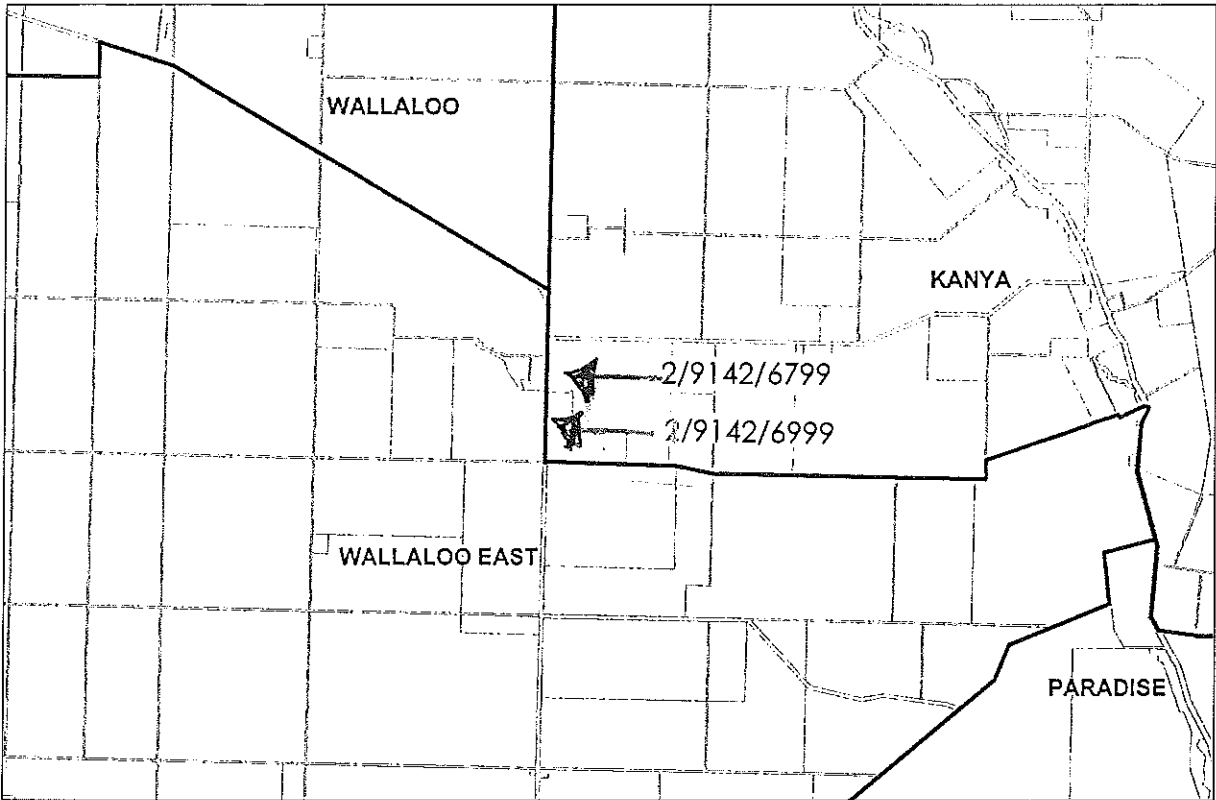


Proposed Locality Boundaries

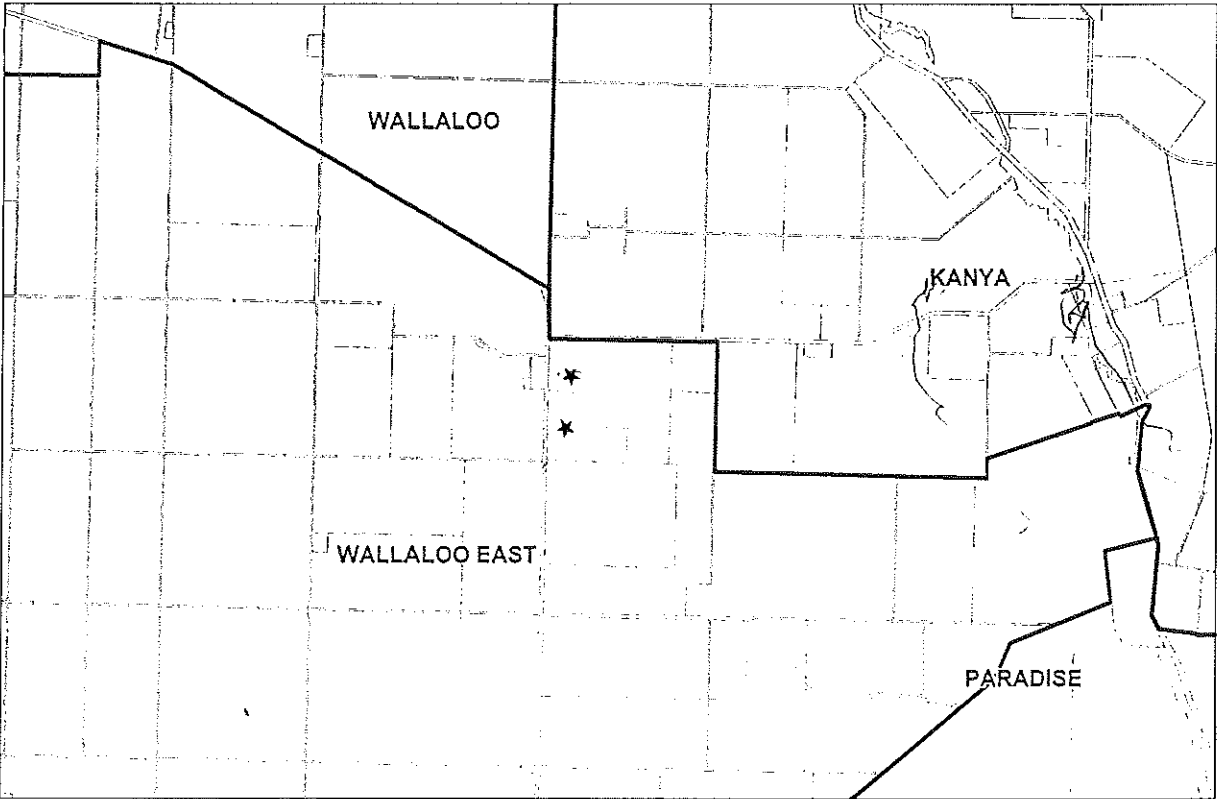


Current Locality Boundaries

C.

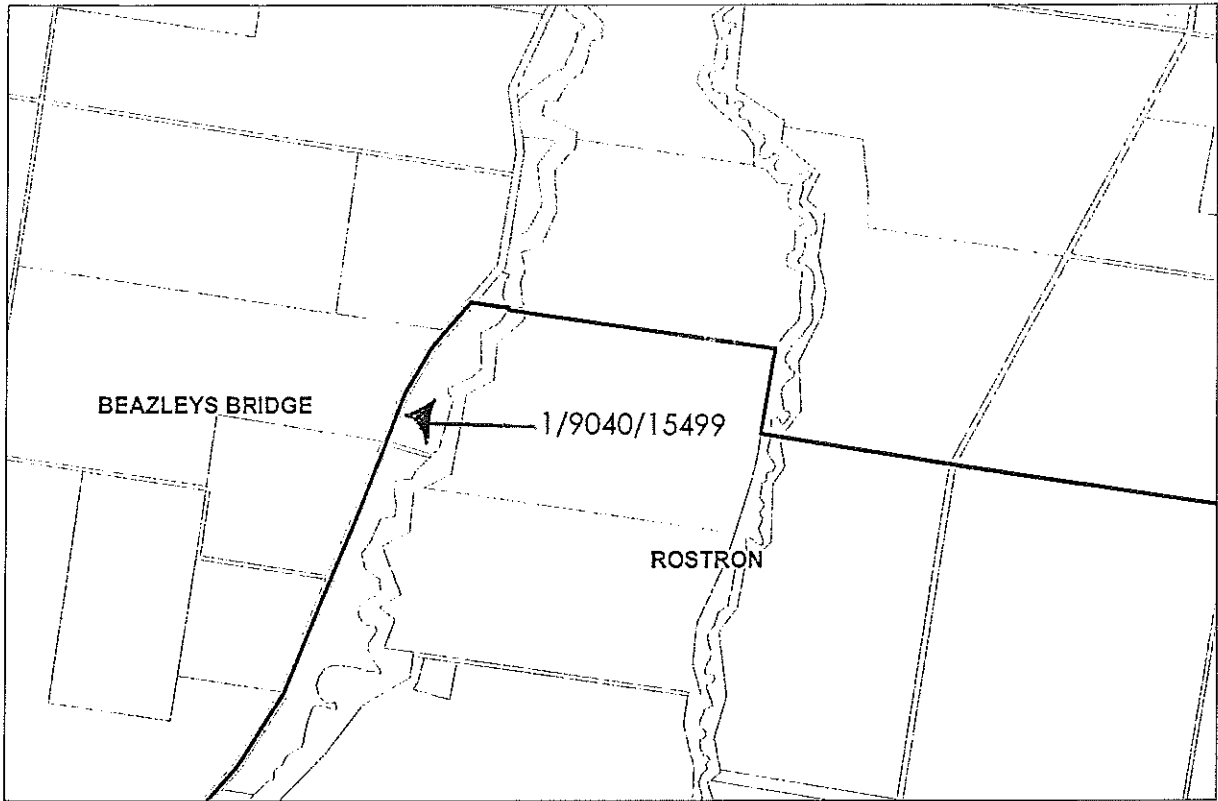


Proposed Locality Boundaries

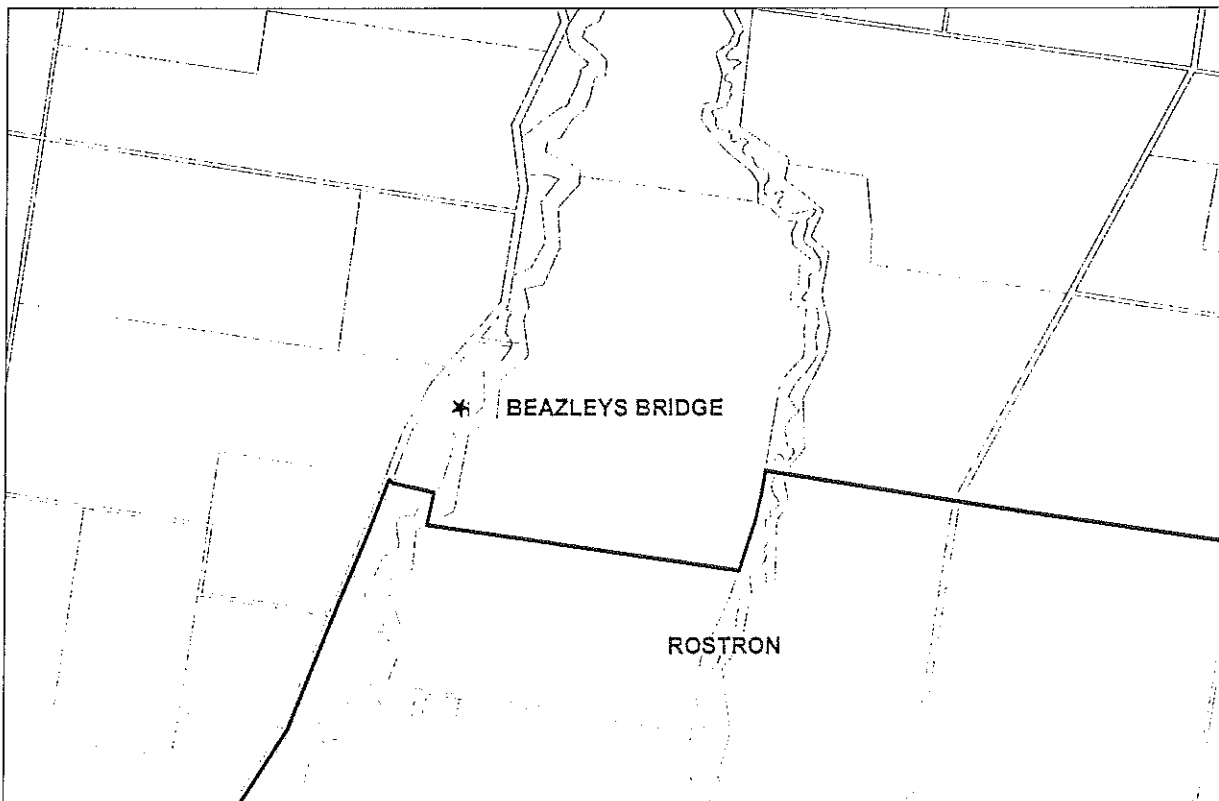


Current Locality Boundaries

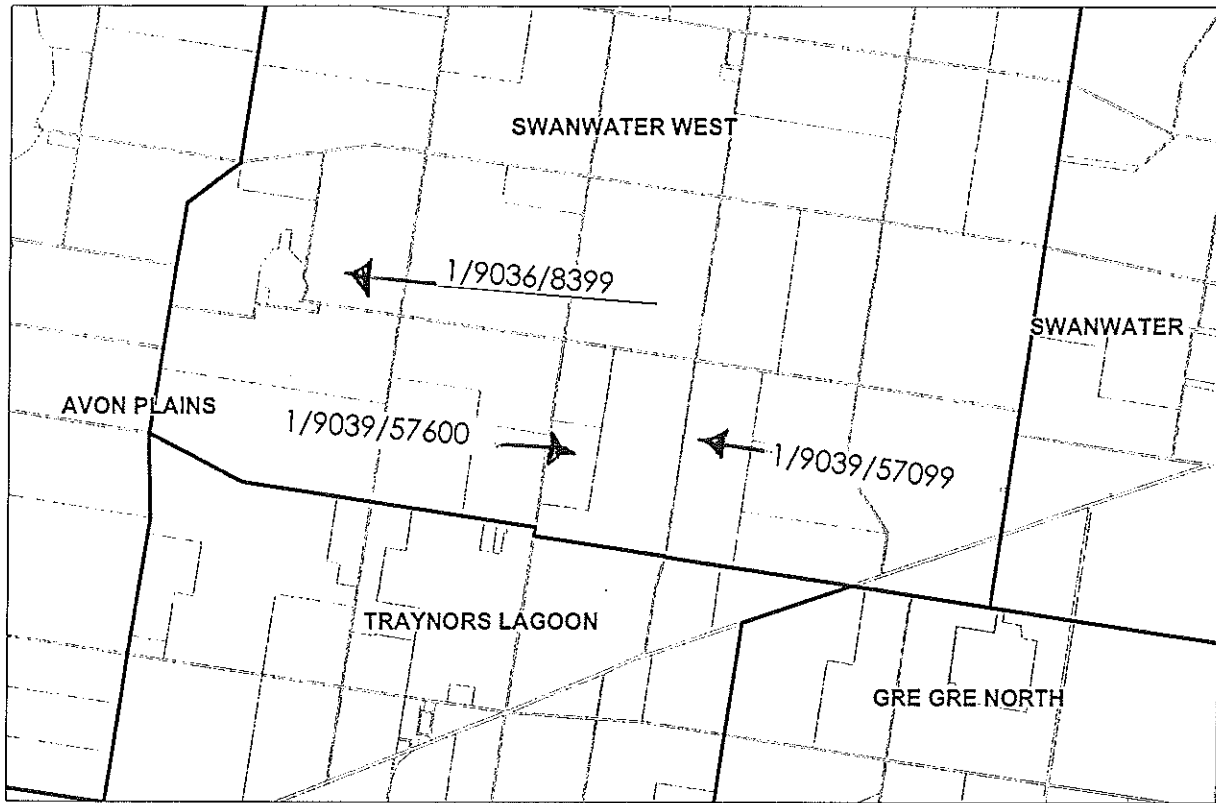
E.



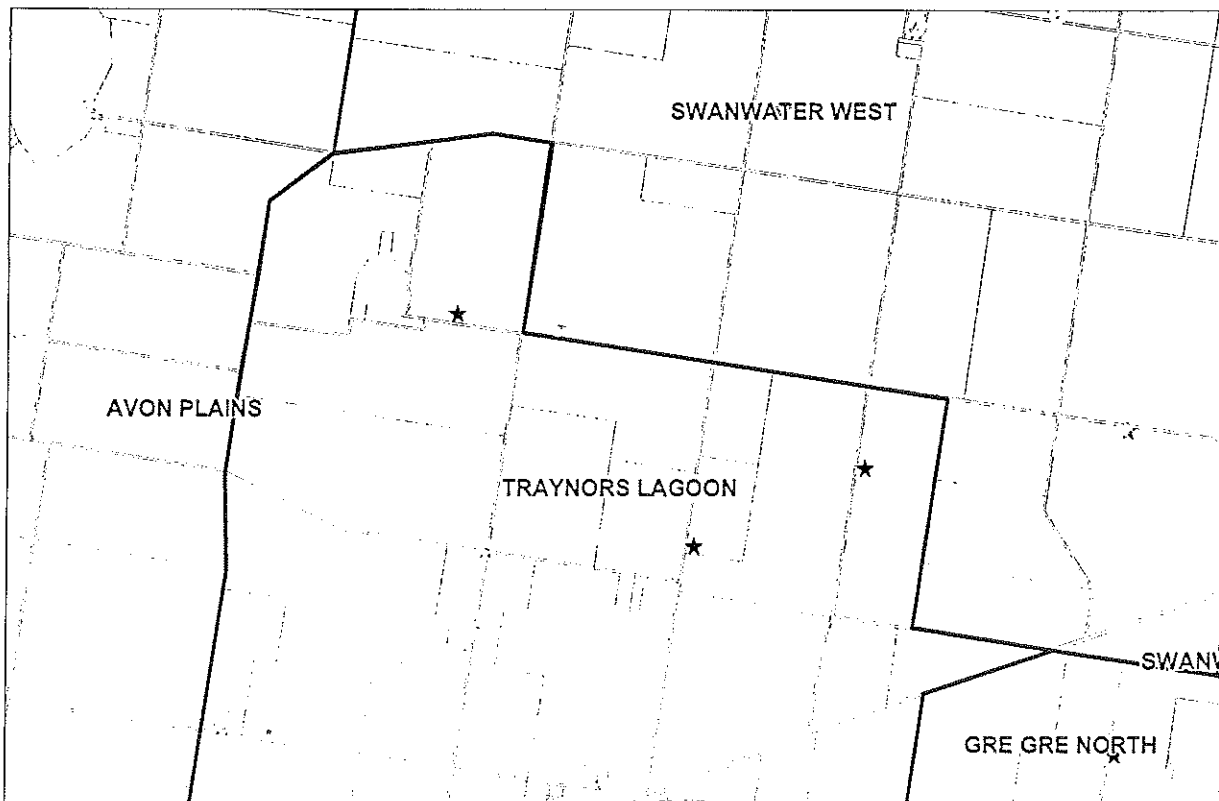
Proposed Locality Boundaries



Current Locality Boundaries

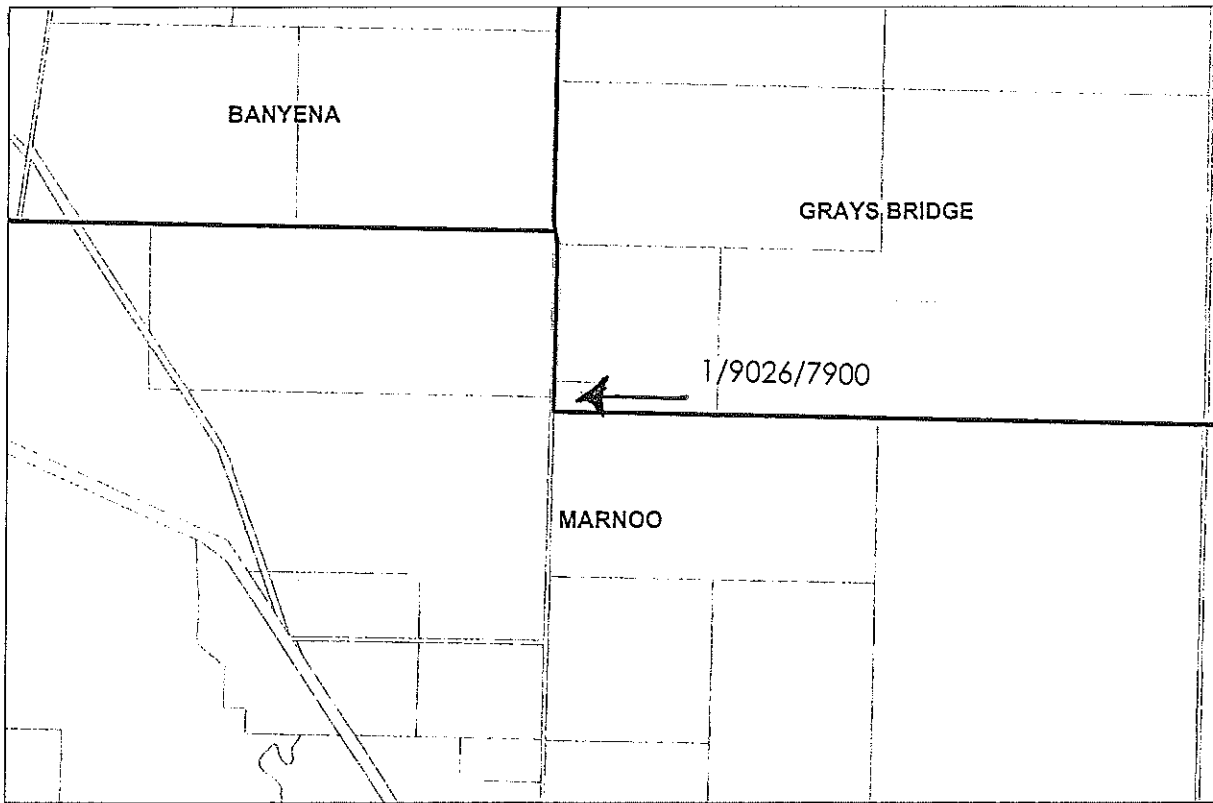


Proposed Locality Boundaries

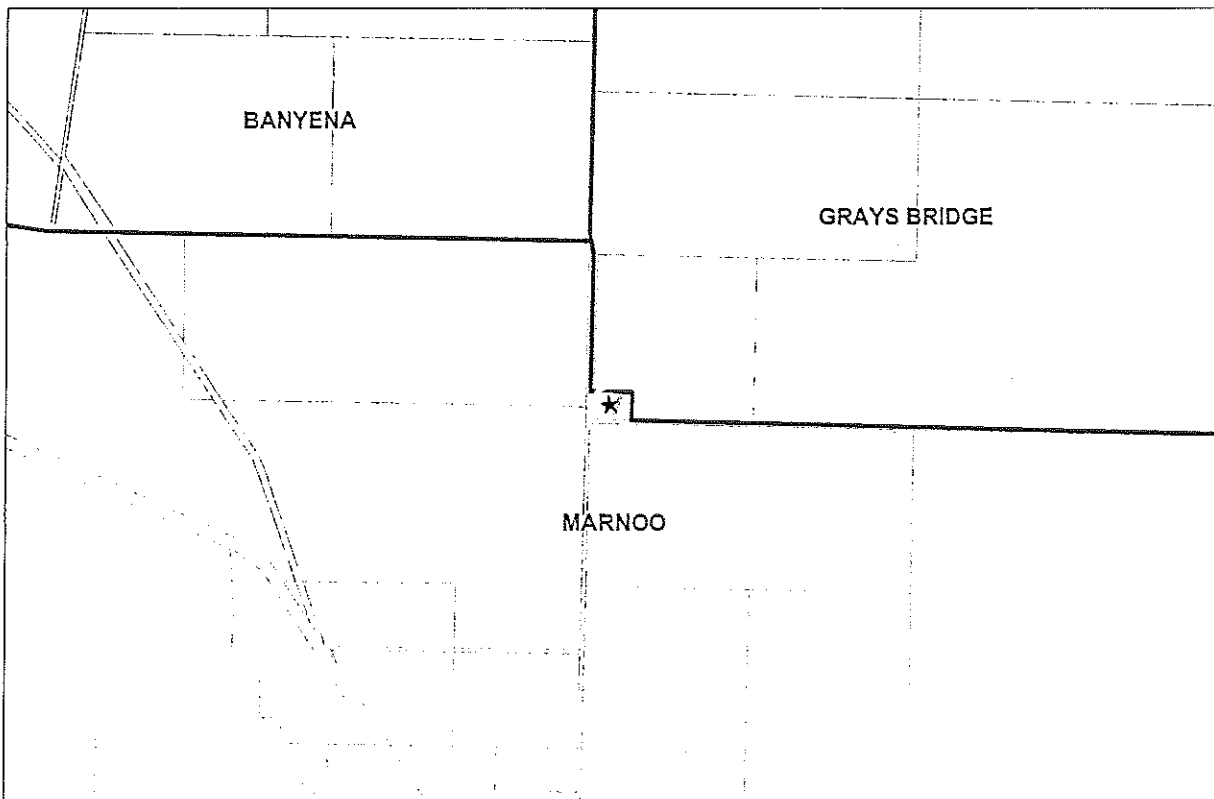


Current Locality Boundaries

D

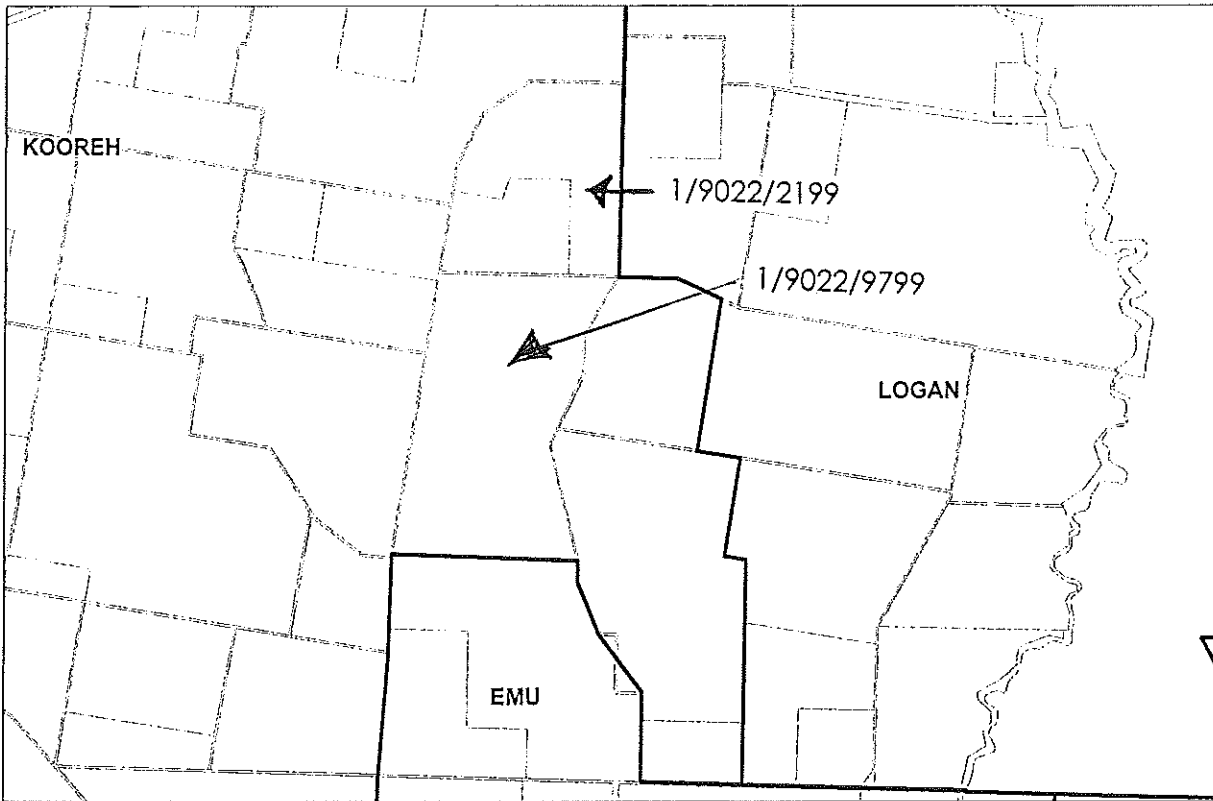


Proposed Locality Boundaries



Current Locality Boundaries

K



Proposed Locality Boundaries

