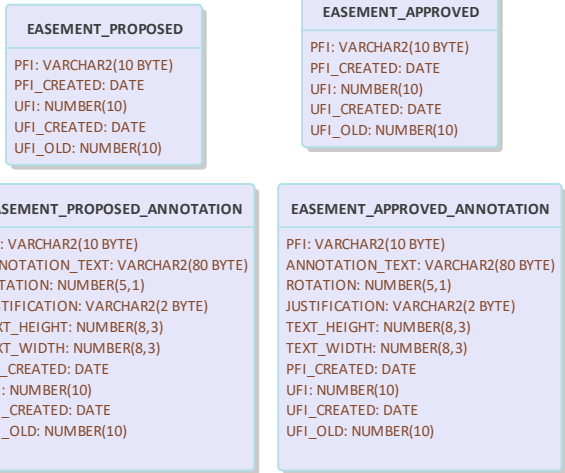


Vicmap Property Simplified 2

Version 5.0 Draft

2 July, 2021

EASEMENT



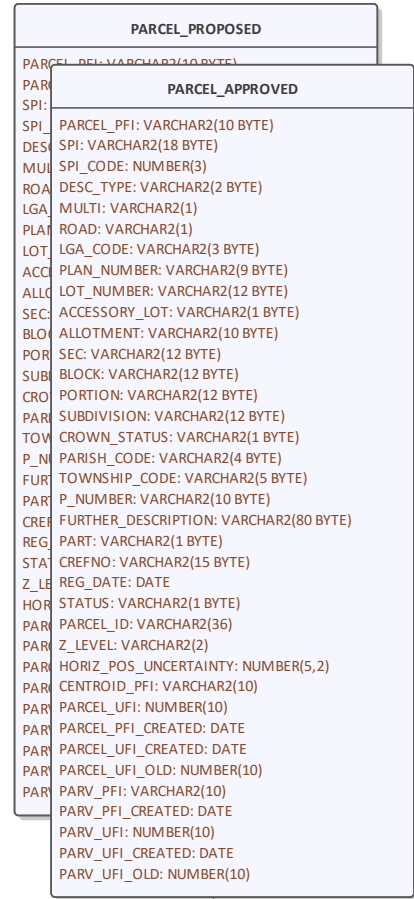
***** NOTE *****

Datasets
 PARCEL_PROPOSED and
 PARCEL_APPROVED
 contain the same attributes

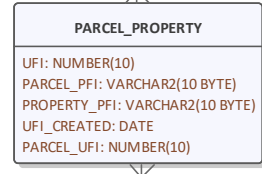
Likewise datasets
 PROPERTY_BASE_PROPOSED
 PROPERTY_BASE_APPROVED
 PROPERTY_PRIMARY_PROPOSED and
 PROPERTY_PRIMARY_APPROVED
 contain the same attributes.

Column BASE_PROP_PFI in PROPERTY_BASE_PROPOSED and
 PROPERTY_BASE_APPROVED is superfluous but included to support
 structure consistency.

PARCEL (Polygon)

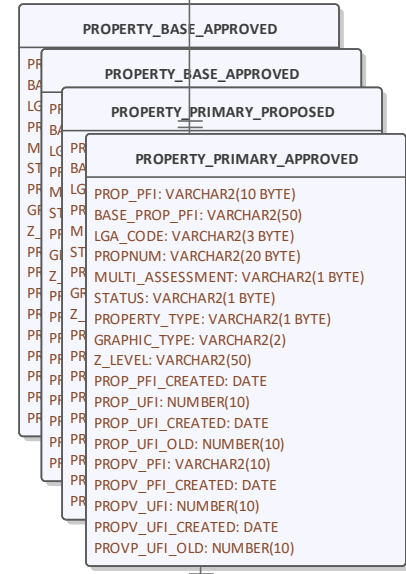


(PARCEL_PFI = PARCEL_PFI)



(PROPERTY_PFI = PROP_PFI)

PROPERTY (Polygon)



(PROPERTY_PFI = PROP_PFI)

