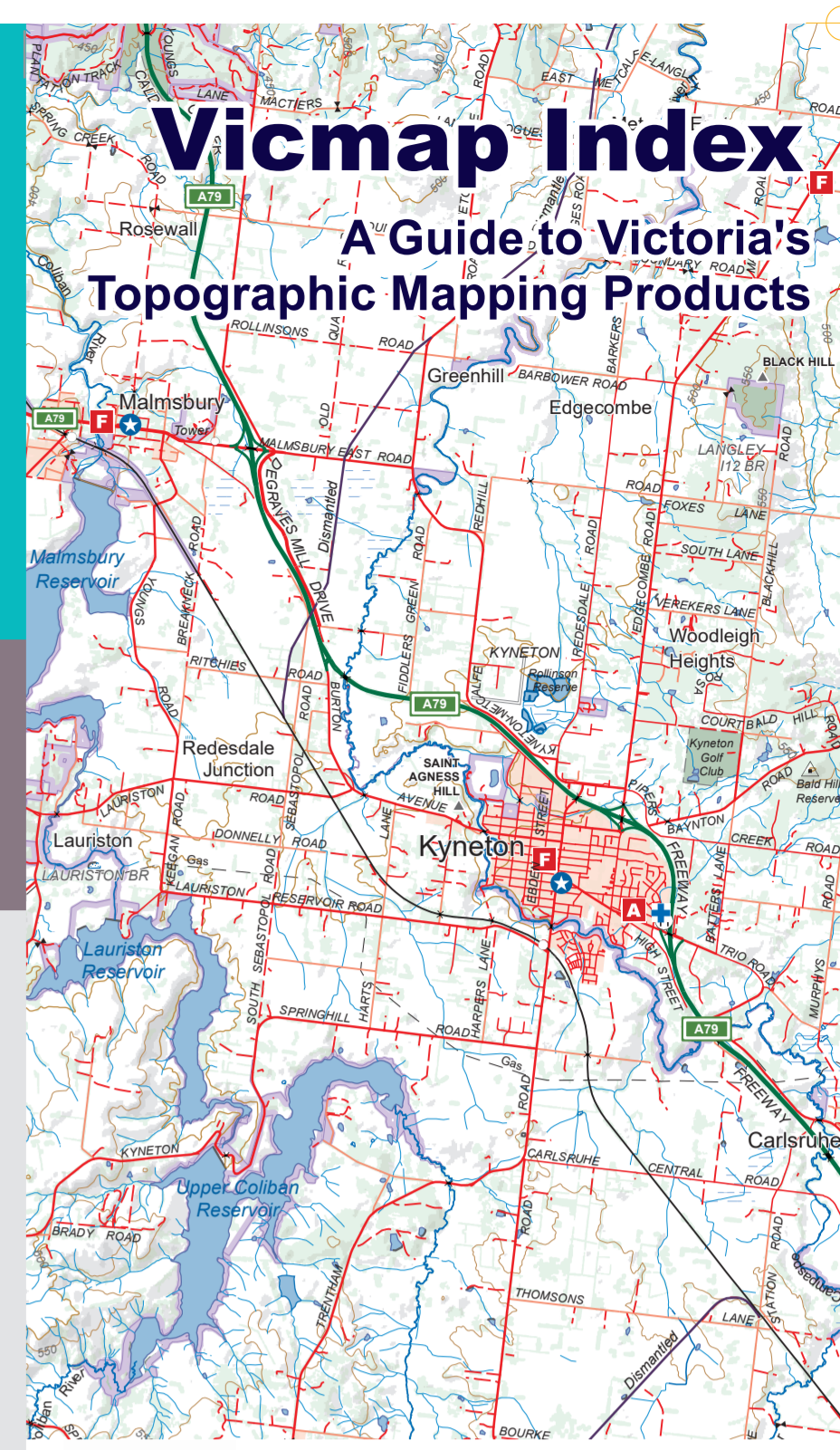


Vicmap Index

Victoria's Topographic Mapping Products - Digital and Hardcopy

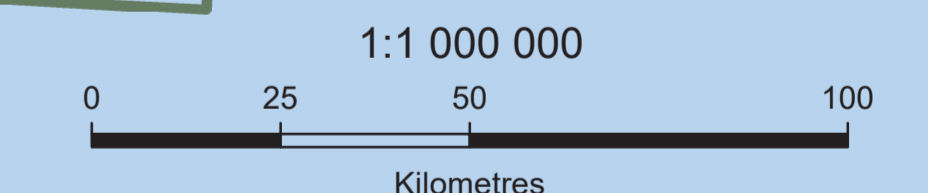
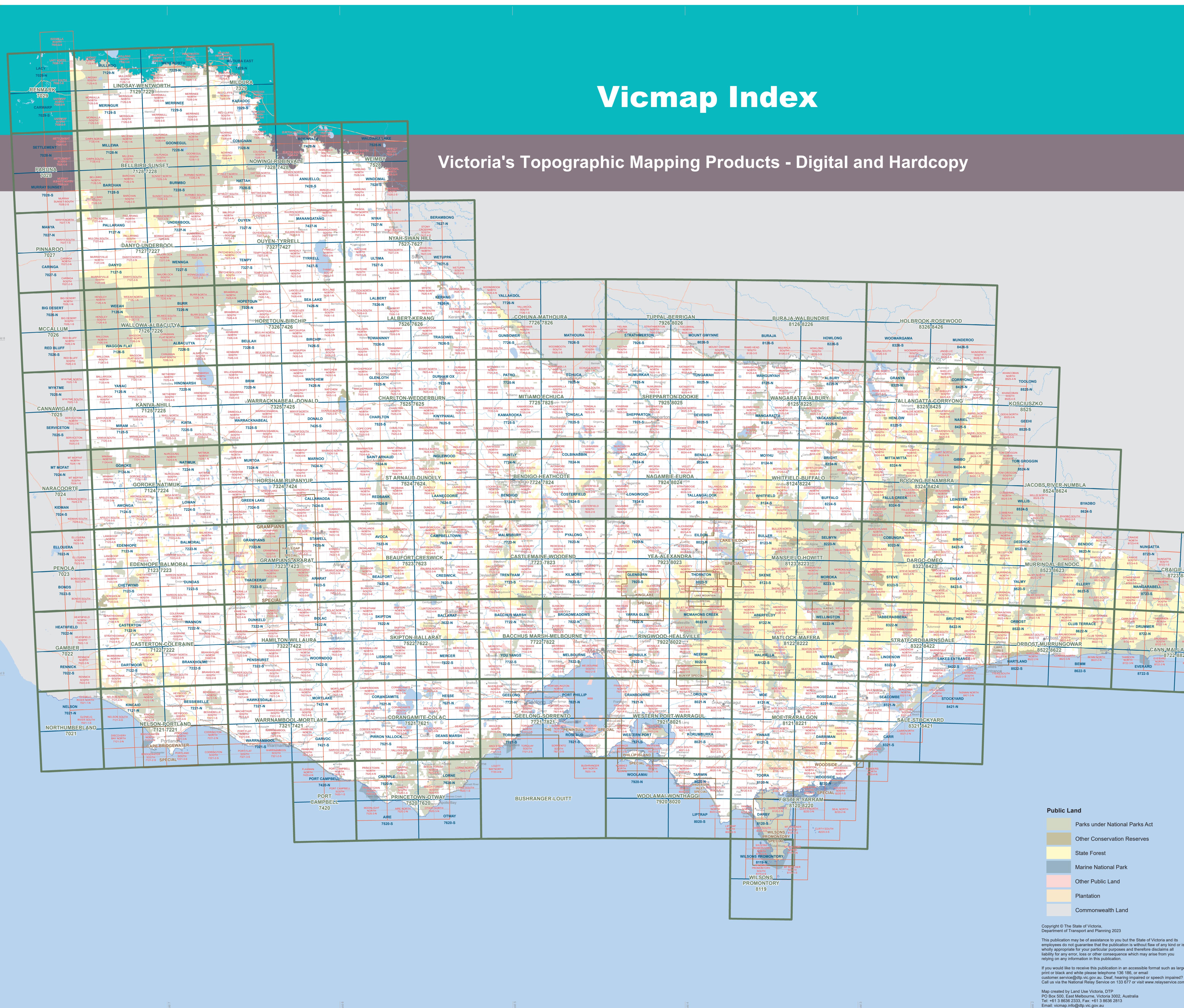
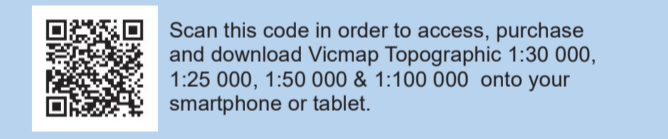


Vicmap Topographic Mapping Products

- Vicmap Topographic Maps - Digital**
- 1:30 000 A4 & A3 Maps
 - 1:25 000 A0
 - 1:50 000 A0
 - 1:100 000 A0
 - And Custom A3 and A4 maps at 12 different scales from 1:8M to 1:2 500
- Available from vicmaptopo.land.vic.gov.au and Vicmap Viewer (except custom maps).

- Vicmap Topographic Maps - Vicmap Viewer**
- Vicmap Viewer is a mobile mapping app which enables users to access, discover and download the entire Vicmap suite of digital maps. These maps can be stored on the app and viewed offline.
- Available via the URL vicmaptopo.land.vic.gov.au on your mobile device. For more information go to www.land.vic.gov.au/maps-and-spatial/maps/try-vicmap-viewer-app

- Vicmap Topographic Maps - Hardcopy**
- Over 1,000 hardcopy maps available including:
- 1:25 000 statewide
 - 1:50 000 statewide
 - 1:100 000 statewide
 - Specials over selected areas of interest
- Available from map stockists list at: www.land.vic.gov.au/maps-and-spatial/maps/how-to-access-a-map



Digital and Hardcopy Mapsheet Formats

1:25 000, 1:50 000 and 1:100 000 mapping

MALMSBURY 7723-N	PYALONG 7823-N
CASTLEMAINE - WOODEND 7723-7823	
TRENTHAM 7723-S	KILMORE 7823-S

1:25 000 TRENTHAM NORTH 7723-2-N
1:50 000 TRENTHAM 7723-S
1:100 000 CASTLEMAINE - WOODEND 7723-7823

Digital Mapsheet Formats

1:30 000 A4, 1:30 000 A3 and 1:25 000 mapping
Note: this map only shows the grid for the 1:30 000 A3 and A4 mapsheets and not the name or number

DENVER 7723-2-4-N	CARLSRUHE 7723-2-1-N
TRENTHAM NORTH 7723-2-N	
TYLDEN SOUTH 7723-2-5-S	FERN HILL 7723-2-1-S

1:30 000 A4 TYLDEN SOUTH 7723-2-5-S
1:30 000 A3 TYLDEN SOUTH 7723-2-4-S
1:25 000 TRENTHAM NORTH 7723-2-N

- Public Land**
- Parks under National Parks Act
 - Other Conservation Reserves
 - State Forest
 - Marine National Park
 - Other Public Land
 - Plantation
 - Commonwealth Land

Copyright © The State of Victoria, Department of Transport and Planning 2023

This publication may be of assistance to you but the State of Victoria and its employees do not guarantee that the publication is without flaw of any kind or is wholly appropriate for your particular purposes and therefore disclaims all liability for any error, loss or other consequence which may arise from you relying on any information in this publication.

If you would like to receive this publication in an accessible format such as large print or black and white please telephone 136 186, or email customer.service@dp.vic.gov.au. Deaf, hearing impaired or speech impaired? Call us via the National Relay Service on 133 677 or visit www.relay.vic.gov.au

Map created by Land Use Victoria, DTP
PO Box 500, East Melbourne, Victoria 3002, Australia
Tel: +61 3 8636 2333. Fax: +61 3 8636 2813
Email: vicmap.info@dp.vic.gov.au