

Example 2

Used to show links back to the original survey through previously supplied supplementary abstracts of field records, and to assist with the location of the land within the development.

LICENSED SURVEYOR'S REPORT

PLAN LINKING DIAGRAM 1

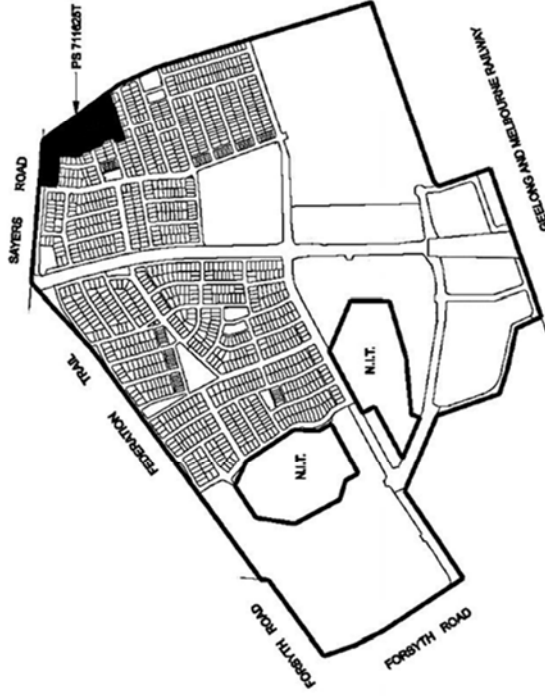

PLAN LINKING DIAGRAM 2

| | |
|--|--|
| Surveyor | |
| Plan Number | PS711625T |
| General Description of Land | Williams Landing Estate – Kingwell Stage K10 |
| Crown Description | County of Bourke Parish of Truganina Crown Allotment 6, 6A, 6B 11, 13, 14 (All Parts) Section A |
| Last Plan Reference | Lot A PS711600L |
| Datum | Original Surround Survey of Estate in PS620721E – Dated 22/06/2007. (See Sheet 2 for extent). Original Survey has been updated in PS643393Q dated 21/06/2012. |
| Survey Information used and relationship with other relevant Cadastral Surveys: | <p><u>Abutting Supplementary Fieldrecords</u></p> <p>PS643333K (Stage K3) – Survey Dated 11/07/2012 PS643343G (Stage K4) – Survey Dated 08/06/2012 PS711600L (Stage K9) – Survey Dated 7/02/2014 (See Sheet 3 for location)</p> <p>Each of the above Supplementary Abstract of Field Records has been tied into the original survey PS620721E and/or PS643393Q. Refer to relevant supplementary field records for details of connection</p> |
| Marking of Lots | Roads, Reserves, Boundaries, Lots and Common Property have been marked and advice has been provided in accordance with Section 20A of the Subdivision Act 1988. |
| Connection to Reference Marks | Connection to Permanent Marks, Primary Cadastral Marks and Reference Marks has been postponed in accordance with Regulation 11 (4) of Surveying (Cadastral Surveys) Regulations 2015. |
| Supplementary Abstract of Field Records | A Supplementary Abstract of Field Records will be supplied at the completion of works |
| Any Other Relevant Particulars | See attached |

Digitally Signed
Licensed Surveyor

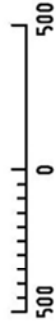
PS 711625T

PLAN LINKING DIAGRAM 1 LOCATION PLAN



■ LOCATION OF
PS 711625T

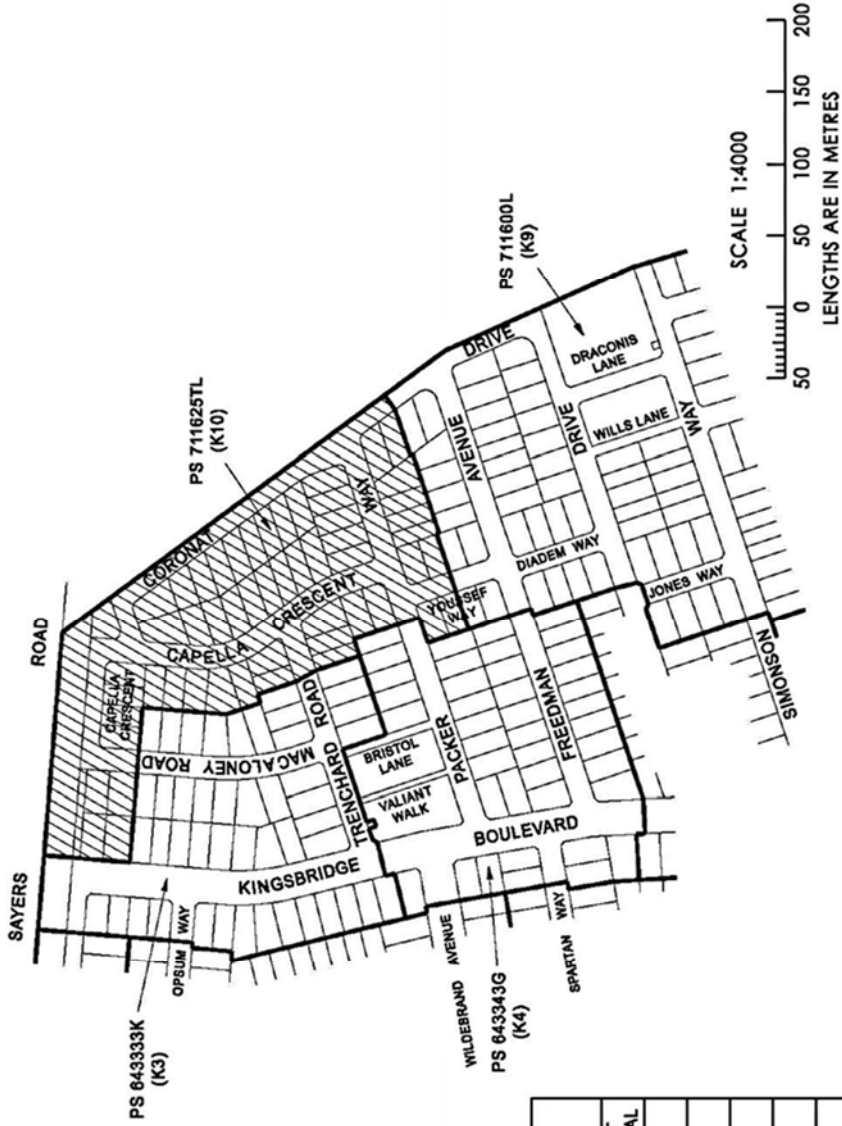

SCALE 1:20000



| | | | |
|--|--|--|--|
| | <p>WILLIAMS LANDING ESTATE SAYERS ROAD, WILLIAMS LANDING BPD REF : 6208/K10</p> | <p>PS 711625T COUNTY OF BOURKE PARISH OF TRUGANINA SECTION A CROWN ALLOTMENT 6, 6A, 6B, 11, 13, 14 (ALL PARTS)</p> | <p>LAND SHOWN WITHIN THICK CONTINUOUS LINES IS THE LAND CONTAINED IN THE ORIGINAL SURVEY PS 620721E</p> <p>ORIGINAL SHEET SIZE A4</p> |
|--|--|--|--|

PS 711625T

PLAN LINKING DIAGRAM 2
ABUTTING SUPPLEMENTARY FIELD RECORDS



WILLIAMS LANDING ESTATE

| SUBDIVISION | STAGE | SURVEY DATE | CONNECT TO ORIGINAL |
|-------------|-------|--------------|---------------------|
| PS 620721E | N/A | 22/06/2007 | ORIGIN |
| PS 711625T | K10 | SUBJECT PLAN | N/A |
| PS 643333K | K3 | 11/07/2012 | Y |
| PS 643343G | K4 | 08/06/2012 | Y |
| PS 711600L | K9 | 7/02/2014 | Y |

WILLIAMS LANDING ESTATE
SAYERS ROAD, WILLIAMS LANDING

BPD REF : 6208/K10

PS 711625T
COUNTY OF BOURKE
PARISH OF TRUGANINA
SECTION A
CROWN ALLOTMENT 6, 6A, 6B, 11,
13, 14 (ALL PARTS)

SHEET 3 OF 3

ORIGINAL SHEET SIZE
A4