


Vicmap Index

Victoria's Topographic Mapping Products - Hardcopy



Vicmap Topographic Mapping Products

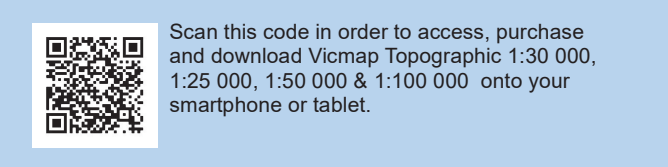
- Vicmap Topographic Maps - Digital**
- 1:30 000 A4 & A3 Maps
 - 1:25 000 A0
 - 1:50 000 A0
 - 1:100 000 A0
 - And Custom A3 and A4 maps at 12 different scales from 1:8M to 1:2 500
- Available from vicmaptopo.land.vic.gov.au and Vicmap Viewer (except custom maps).

- Vicmap Topographic Maps - Vicmap Viewer**
- Vicmap Viewer is a mobile mapping app which enables users to access, discover and download the entire Vicmap suite of digital maps. These maps can be stored on the app and viewed offline.

Available via the URL vicmaptopo.land.vic.gov.au on your mobile device. For more information go to www.land.vic.gov.au/maps-and-spatial/maps/vicmap-viewer-app

- Vicmap Topographic Maps - Hardcopy**
- Over 1,000 hardcopy maps available including:
- 1:25 000 statewide
 - 1:50 000 statewide
 - 1:100 000 statewide
 - Specials over selected areas of interest

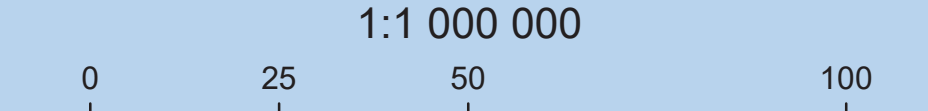
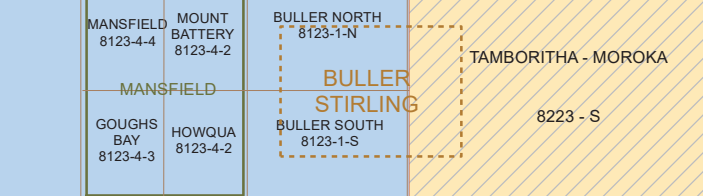
Available from map stockists list at: www.land.vic.gov.au/maps-and-spatial/maps/how-to-access-a-map



Historic Hardcopy Mapsheets (1976-2003)

Note: names for 1:25 000 and 1:50 000 mapping in grey refer to historic map series

Mapsheet Formats



Digital Mapsheet Formats

1:25 000, 1:50 000 and 1:100 000 mapping

All 1:25 000, 1:50 000 and 1:100 000 digital mapsheets are also available as hardcopy maps. More information on the digital mapping series can be found in the Vicmap Digital and Hardcopy Index

MALMSBURY 7723-N	PYALONG 7823-N
CASTLEMAINE - WOODEND	
DAYLESFORD 7221-N	TRENTHAM 7723-N
DAYLESFORD SOUTH 7215-S	TRENTHAM SOUTH 7723-S
1:25 000	TRENTHAM NORTH 7723-2-N
1:50 000	TRENTHAM 7723-S
1:100 000	CASTLEMAINE - WOODEND 7723-7823

Contemporary Hardcopy Mapsheets

All 1:100 000, 1:50 000 and 1:25 000 maps available as hardcopy

- 1:50 000 printed
- 1:50 000 plotted
- 1:100 000 printed
- Special printed
- Special plotted
- 1:25 000 printed

Copyright © The State of Victoria, Department of Transport and Planning 2023

This publication may be of assistance to you but the State of Victoria and its employees do not guarantee that the publication is without flaw of any kind or is wholly appropriate for your particular purposes and therefore disclaims all liability for any error, loss or other consequence which may arise from you relying on any information in this publication.

If you would like to receive this publication in an accessible format such as large print or braille please contact the National Relay Service on 133 677 or visit www.nrelayservice.com.au

Map created by Land Use Victoria, DTP
PO Box 500, East Melbourne, Victoria 3002, Australia
Tel: +61 3 8636 2333, Fax: +61 3 8636 2813
Email: vicmap.info@tp.vic.gov.au