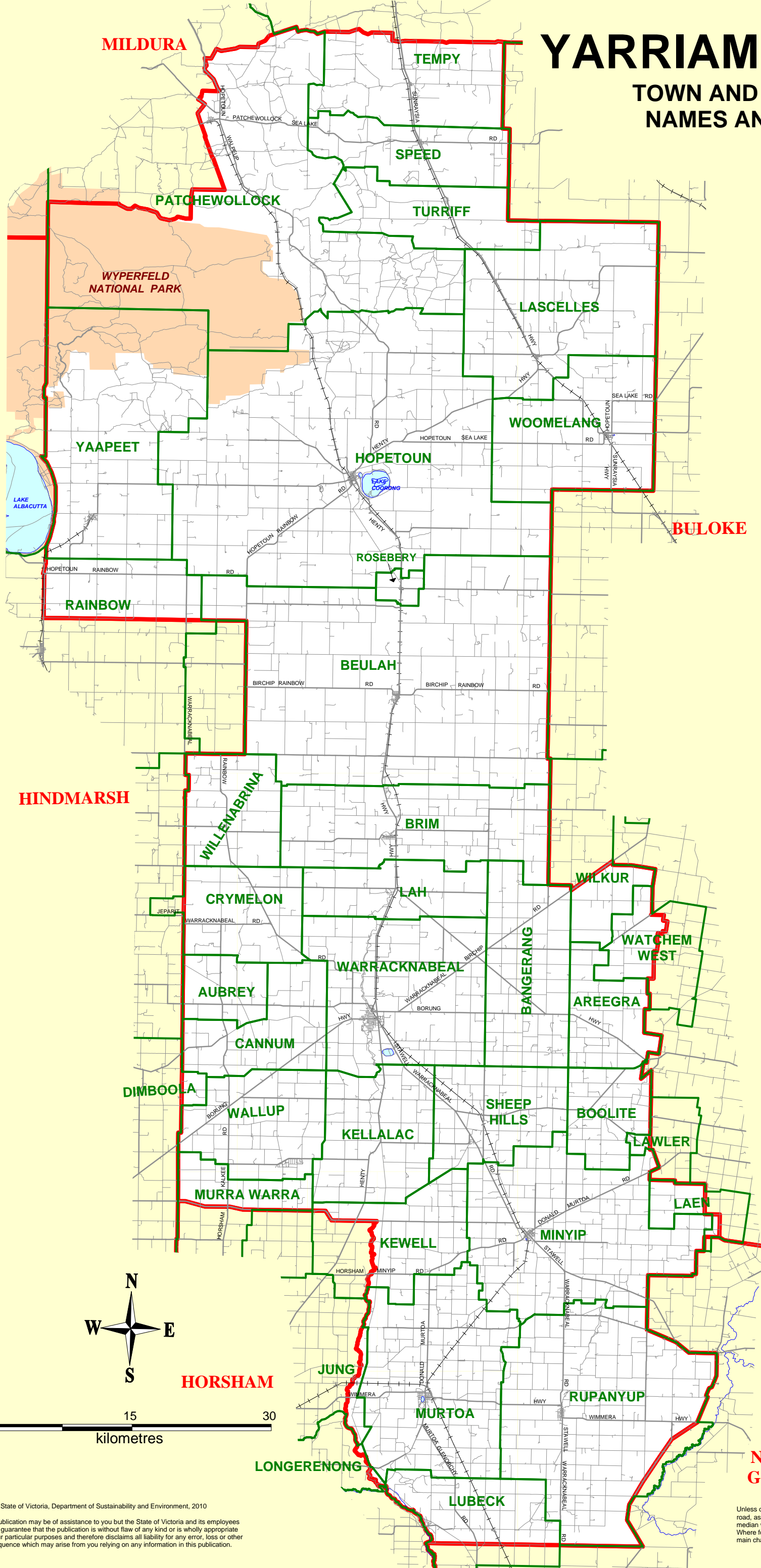


YARRIAMBIACK SHIRE

TOWN AND RURAL DISTRICT NAMES AND BOUNDARIES



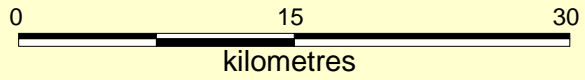

LEGEND

- **MURTOA** TOWN AND RURAL DISTRICT BOUNDARY (defined as localities in the Govt. Gazette)
- **HORSHAM** LGA BOUNDARY

Prepared by Customised Mapping,
Spatial Information Infrastructure, Ballarat

Version 4.3
April, 2010

Government Gazette:-
23 July 1998, page 1988
3 June 1999, page 1273
20 November 2003, page 2909
20 November 2003, page 2910
15 April 2010, page 742



Unless defined or depicted otherwise, where the suburb or rural district boundary follows a road, as a general principle the boundary is the centre of the formed road, centre of the median where two carriageways exist or centre of the reserve where there is no formation. Where following a watercourse, as a general principle the boundary is the centreline of the main channel.