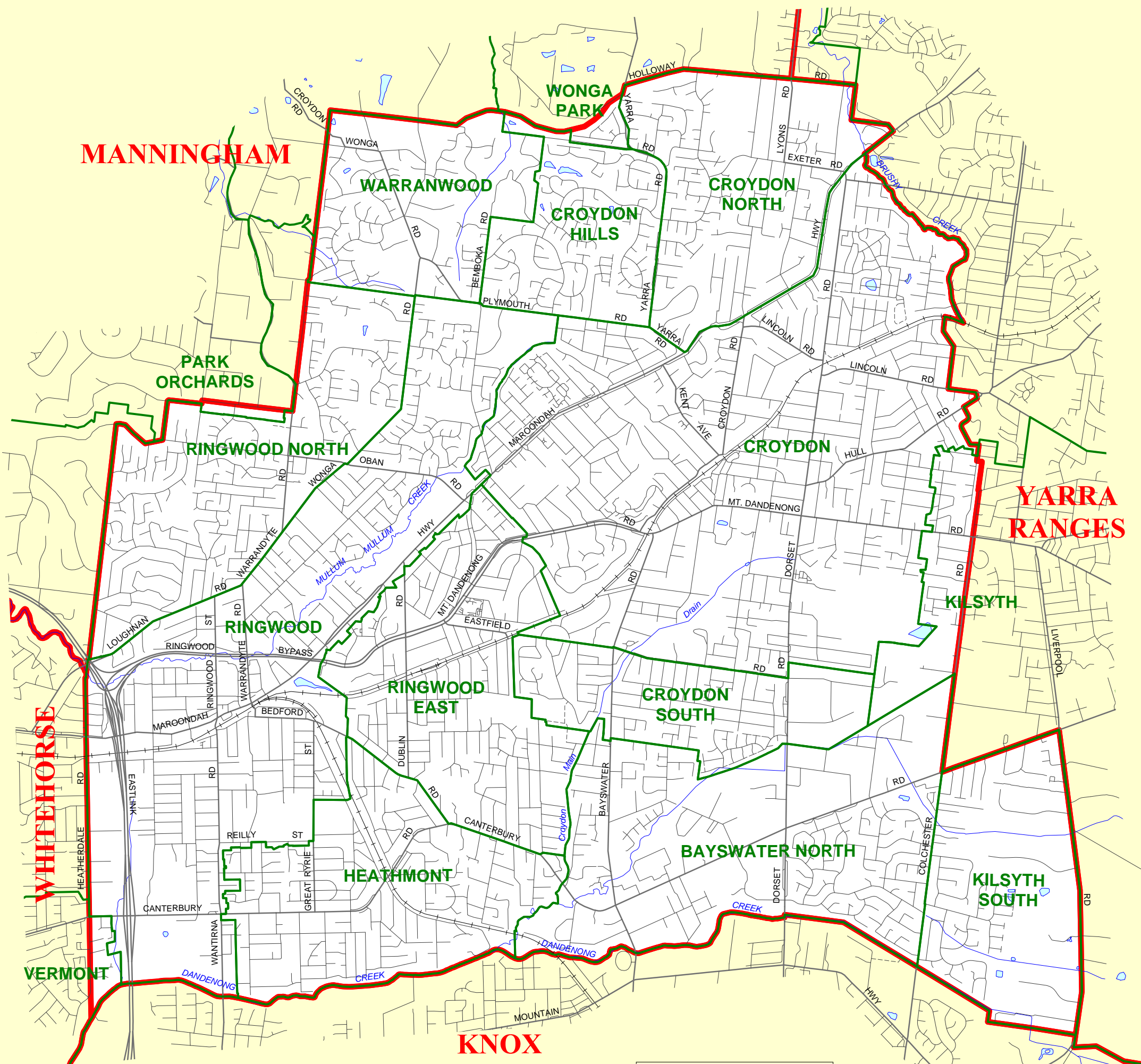


# CITY OF MAROONDAH

## SUBURB NAMES AND BOUNDARIES



**LEGEND**

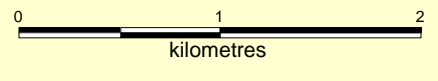

— RINGWOOD SUBURB BOUNDARY

— KNOX LGA BOUNDARY

Prepared by Information Integration,  
Information Services Branch, DEPI

Version 4.3  
April, 2013

Government Gazette:-  
21 January 1999, page 91  
2 September 1999, page 2020  
11 April 2013, page 753



© The State of Victoria, Department of Environment and Primary Industries, 2013

This publication may be of assistance to you but the State of Victoria and its employees do not guarantee that the publication is without flaw of any kind or is wholly appropriate for your particular purposes and therefore disclaims all liability for any error, loss or other consequence which may arise from you relying on any information in this publication.

Unless defined or depicted otherwise, where the suburb or rural district boundary follows a road, as a general principle the boundary is the centre of the formed road, centre of the median where two carriageways exist or centre of the reserve where there is no formation. Where following a watercourse, as a general principle the boundary is the centreline of the main channel.